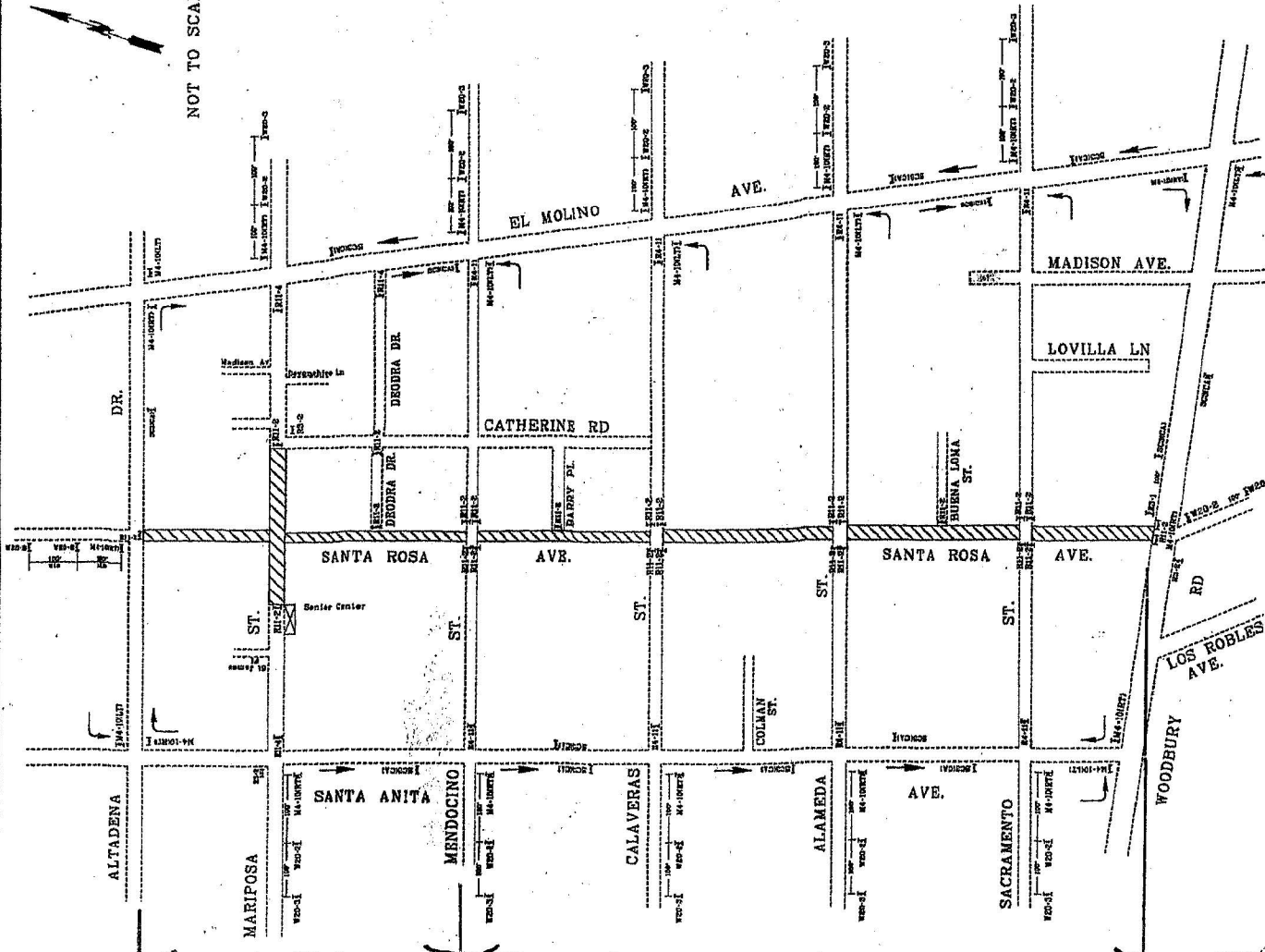











NOT TO SCALE



**GENERAL TRAFFIC CONTROL PLAN NOTES:**

1. ALL SIGNS, DELINEATORS, BARRICADES, ETC. SHALL CONFORM TO THE STATE OF CALIFORNIA STANDARD SPECIFICATIONS (2018) AND TO THE LATEST STATE OF CALIFORNIA MANUAL ON UNIFORM TRAFFIC CONTROL DEVICES (MUTCD 2014 REV.4).
2. THE COUNTY TRAFFIC DIVISION RESERVES THE RIGHT TO OBSERVE THESE TRAFFIC CONTROL PLANS IN USE AND TO MAKE THE NECESSARY CHANGES AS FIELD CONDITIONS WARRANT. ANY CHANGES SHALL SUPERSEDE THESE PLANS.
3. THE CONTRACTOR SHALL NOTIFY ANY AFFECTED TRANSIT SERVICES, FIRE AND POLICE SERVING THE AREA.
4. THE CONTRACTOR SHALL PROVIDE ALL SIGGING, BARRICAADING, DELINEATORS, AS SHOWN ON THE PLANS.
5. THE CONTRACTOR IS RESPONSIBLE FOR INSTALLING AND MAINTAINING THE TRAFFIC CONTROL SYSTEMS SHOWN ON THESE PLANS. IN THE EVENT THAT THERE ARE CHANGES IN THESE PLANS THAT NEED TO BE MADE DUE TO CHANGED FIELD CONDITIONS, THE CONTRACTOR IS RESPONSIBLE IN MAKING THE NECESSARY CHANGES ON THESE PLANS WHERE APPLICABLE WITH THE APPROVAL OF THE ENGINEER.
6. ALL TRAFFIC CONTROL DEVICES ARE TO BE ILLUMINATED OR REFLECTORIZED FOR NIGHTTIME USE.

**SIGN LEGEND**

 R3-1	 R3-2	 SC3(CA)
 RT1-2	 M4-10(LT)	 M4-10(RT)
 W20-2	 W20-3	 R11-4

LOS ANGELES COUNTY  
DEPARTMENT OF PUBLIC WORKS  
TRAFFIC AND LIGHTING DIVISION

**TRAFFIC CONTROL PLAN**

**SANTA ROSA AVENUE  
MARIPOSA STREET TO WOODBURY ROAD**

SUBMITTED BY: \_\_\_\_\_ DATE: \_\_\_\_\_  
DESIGN ENGINEER: \_\_\_\_\_ DATE: \_\_\_\_\_  
APPROVED BY: \_\_\_\_\_ DATE: \_\_\_\_\_



PROJECT ENGINEER: \_\_\_\_\_  
RCP5000131 SCALE: NTS SHEET: 1 OF 1

← W20-2 CLOSING 2 PM →  
← W20-3 CLOSING 6:00 PM →

DRAWN BY: ABDUL HASAN